



QUALITY DATA. ON DEMAND

EAGLE HILL 3D






TWP 34-37 RGE 3 W5M

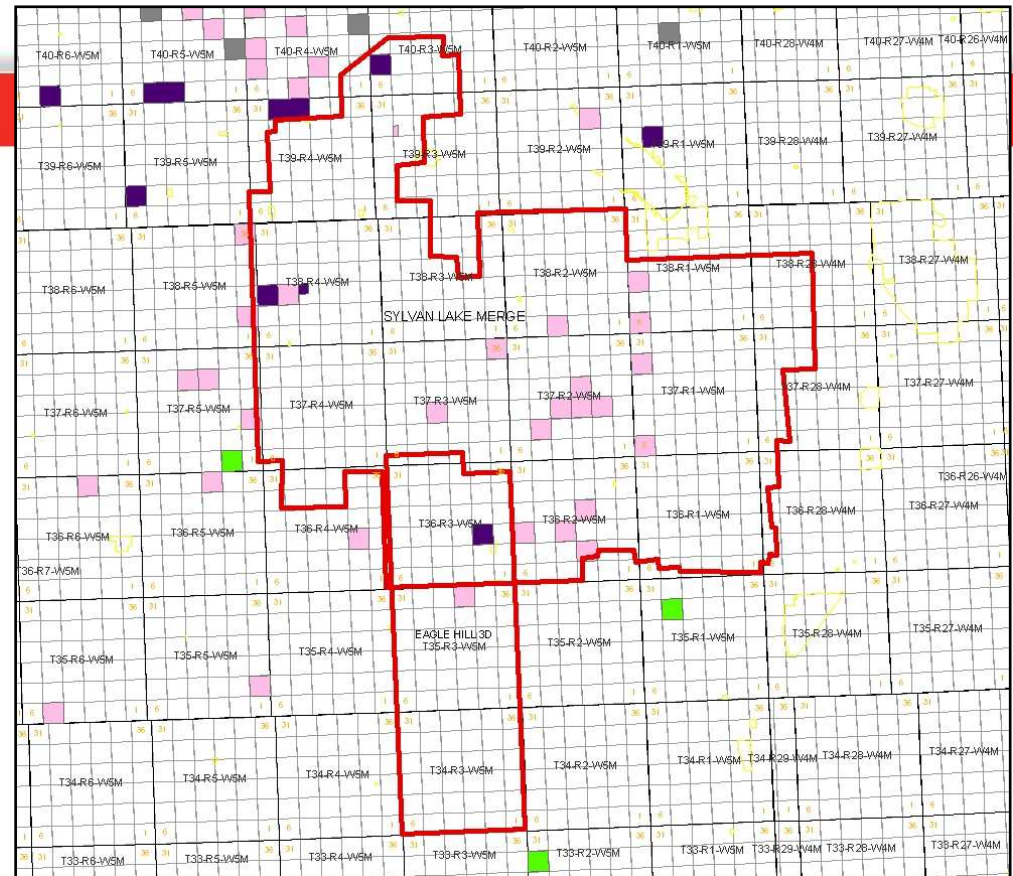
272 km²

SYLVAN LAKE MERGED 3D

TWP 36-40 RGE 28W4-4W5M

1114 km²

-  AB JULY 21, 2010 LAND SALE
-  AB AUG 4, 2010 LAND SALE
-  AB AUG 18, 2010 LAND SALE
-  AB SEPT 1, 2010 LAND SALE
-  PULSE 100 % PROPRIETARY DATA



**FOR MORE INFORMATION PLEASE CONTACT:
NEAL COLEMAN, KIM NEVADA,
TREVOR MEIER, CURTIS GILLIES OR JEFF BECTOLD**

2400, 639 – 5th Avenue SW Calgary, Alberta T2P 0M9
Phone: (403) 237-5559 Fax: (403) 531-9142
www.pulseseismic.com